

Pentland floating offshore wind farm

Environmental Impact Assessment Report



Contents

Volume 1: Non Technical Summary

Volume 2: Offshore EIAR

- Chapter 1: Introduction
- 2: Policy and Legislative Context
- 3: Site Selection and Alternatives
- 4: Stakeholder Engagement
- 5: Project Description
- 6: EIA Methodology
- 7: Marine Physical Processes
- 8: Water and Sediment Quality
- 9: Benthic Ecology
- 10: Fish and Shellfish Ecology
- 11: Marine Mammals and Other Megafauna
- 12: Marine Ornithology
- 13: Commercial Fisheries
- 14: Shipping and Navigation
- 15: Aviation and Radar
- 16: Seascape, Landscape and Visual Amenity
- 17: Marine Archaeology and Cultural Heritage
- 18: Other Users of the Marine Environment
- 19: Socio-economics, Recreation and Tourism
- 20: Climate Change and Carbon
- 21: Risk of Major Accidents and/or Disasters
- 22: Summary of Offshore Impacts and Mitigations

Volume 3: Appendices

- A.1.1: Details of the Project Team
- A.5.1: Operational Turbine Noise Assessment
- A.6.1: Cumulative Projects Approach
- A.9.1: Environmental Baseline Report
- A.10.1: Underwater Noise Modelling
- A.11.1: Underwater Noise Impact Assessment
- A.12.1: Marine Ornithology: Baseline Data
- A.12.2: Marine Ornithology: Connectivity and Apportioning
- A.12.3: Marine Ornithology: Collision Risk Modelling
- A.12.4: Marine Ornithology: Displacement Analysis
- A.12.5: Marine Ornithology: Population Modelling
- A.12.6: Marine Ornithology Consultation Advice
- A.14.1: Navigational Risk Assessment
- A.15.1: Instrument Flight Procedures (IFP) Opinion
- A.16.1: SLVIA Methodology
- A.16.2: Assessment of Effects on the Special Landscape Qualities of Kyle of Tongue National Scenic Area
- A.16.3: Assessment of Effects on the Special Landscape Qualities of Hoy and West Mainland National Scenic Area
- A.16.4: Assessment of Effects on Wild Land Area 39
- A.16.5: Assessment of Effects on Wild Land Area 41
- A.16.6: Night-time Visual Impact Assessment
- A.16.7: Onshore Wind Energy Supplementary Guidance Assessment
- A.16.8: Visibility Frequency Data
- A.17.1: Marine Archaeology and Cultural Heritage Methodology
- A.17.2: Gazetteer of sites
- A.17.3: List of MMT geophysical surveys informing the assessment
- A.19.1: Supply Chain Study Assessment (Quantification) Methodology
- A.20.1: Carbon Assessment

Volume 4: Visual Materials




- A.16.9.A: SLVIA Viewpoints (NatureScot)
- A.16.9.B: SLVIA Viewpoints (The Highland Council)
- A.16.9.C: SLVIA Visual Materials (Excluding Viewpoints)
- A.17.4: Cultural Heritage Visual Materials

PENTLAND FLOATING OFFSHORE WIND FARM

OFFSHORE ENVIRONMENTAL IMPACT ASSESSMENT REPORT

Document Title:	Pentland Floating Offshore Wind Farm Offshore EIAR
Document no.	GBPNTD-ENV-PEN-AA-00003
Project:	Pentland Floating Offshore Wind Farm
Originator Company	Xodus Group Limited
Revision	01
Originator	Xodus Group Limited
Date	10.08.2022

Revision History:

Revision	Date	Status	Originator	Reviewed	Approved
01	10.08.2022	Final	 Nicola Bain	 Peter Moore	 Richard Copeland
Role			Renewables and Consenting Specialist	Consents Manager	Project Director
Company			Xodus Group Ltd	Copenhagen Offshore Partners	Copenhagen Offshore Partners

